

Introduction

This document provides a set of thematic maps on the **household language** data by estate and settlement in Milton Keynes from 2011 Census data.

You can download the tables of data used in the maps via the MKi Observatory using the link below:

- [Household Language – Estates and Settlements](#)

Methodology

These maps were created by the Research and Intelligence team at Milton Keynes Council based on 2011 Census data published by the Office for National Statistics.

The 2011 Census data was not released at estate level. The Research and Intelligence team at Milton Keynes Council therefore added together Output Area (the smallest census geography) data to provide an estimate at estate level. As Output Areas (OAs) boundaries and estate boundaries do not always match, the data for OAs is weighted to estates. The data in the maps should therefore be seen as estimates based on 2011 Census data rather than actual figures. Full information on the methodology used to estimate the data at estate level can be viewed here:

<http://www.mkiobservatory.org.uk/document.aspx?id=10215&siteID=1026>

Further Information

Further information, data and analysis on the 2011 Census can be viewed on the MKi Observatory via the link below:

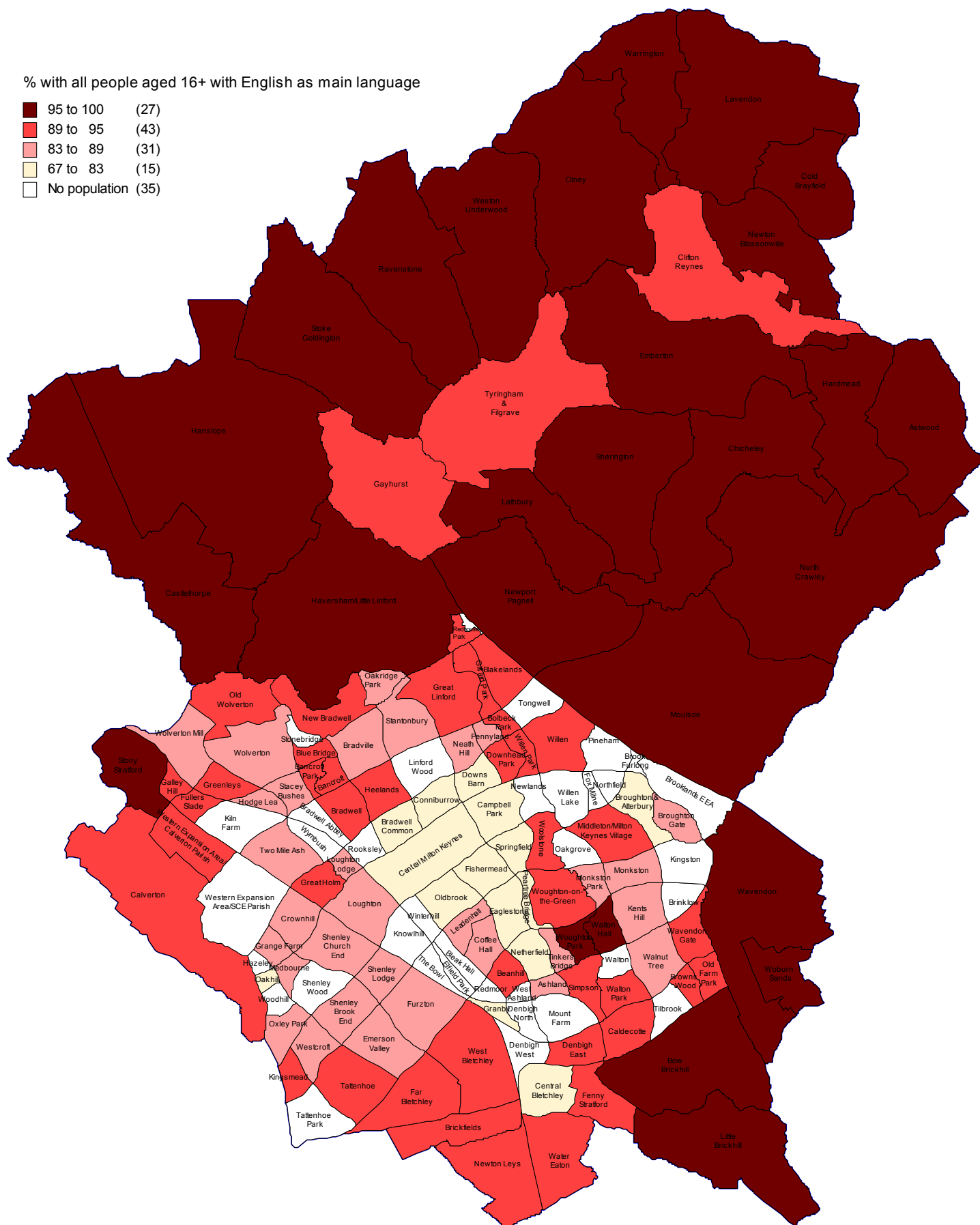
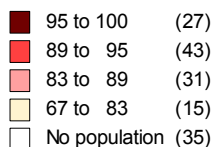
<http://www.mkiobservatory.org.uk/page.aspx?id=1924&siteID=1026>

Email: research@milton-keynes.gov.uk
Tel: 01908 254257

2011 Census Atlas: Household Language

Map 1: % of Households with all people aged 16+ with English as a main language

% with all people aged 16+ with English as main language

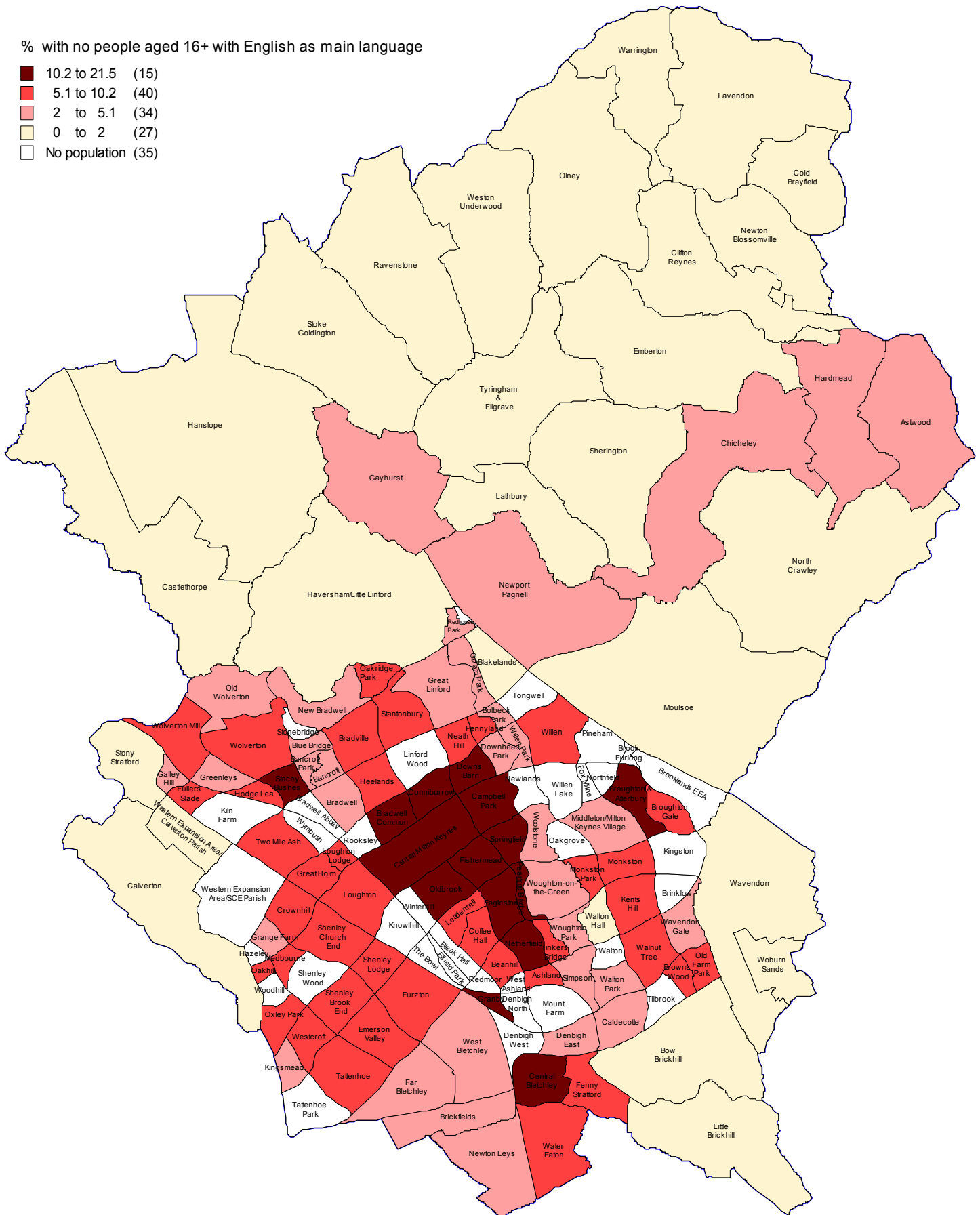


Rural areas tend to have the highest percentage of households with all people aged 16+ with English as a main language. The highest percentages are found in Warrington (100%), Little Brickhill (98.2%), Castlethorpe (98.2%), Stoke Goldington (98.0%) and Weston Underwood (98.0%).

Map 2: % of Households with no people aged 16+ with English as a main language

% with no people aged 16+ with English as main language

- 10.2 to 21.5 (15)
- 5.1 to 10.2 (40)
- 2 to 5.1 (34)
- 0 to 2 (27)
- No population (35)



Central areas of the city tend to have the highest percentage of households with no people aged 16+ with English as a main language. These include Fishermead (21.4%), Central Milton Keynes (20.7%), Oldbrook (17.2%) and Conniburrow (17.1%). Granby (19.1%) also has a high percentage.